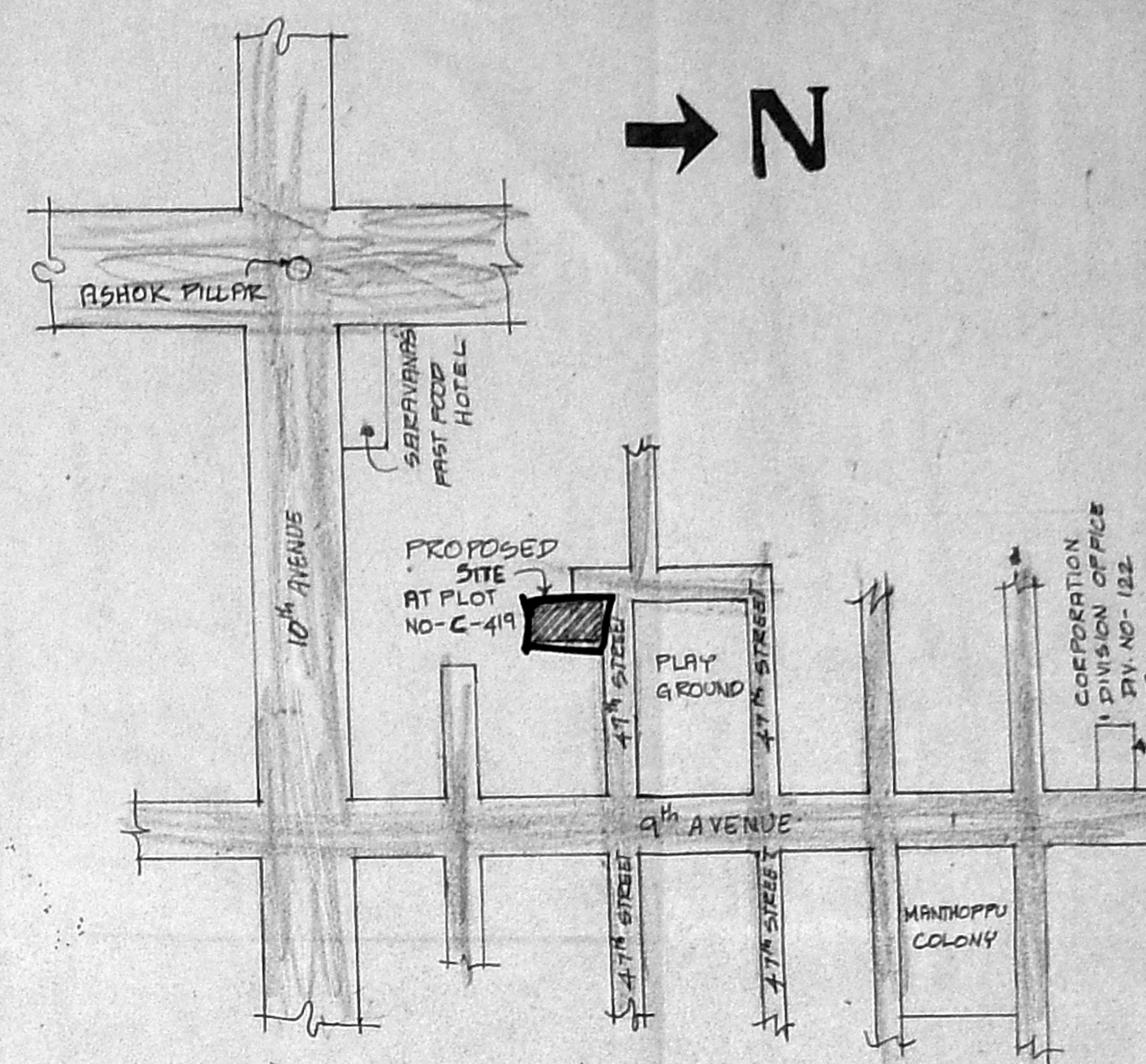
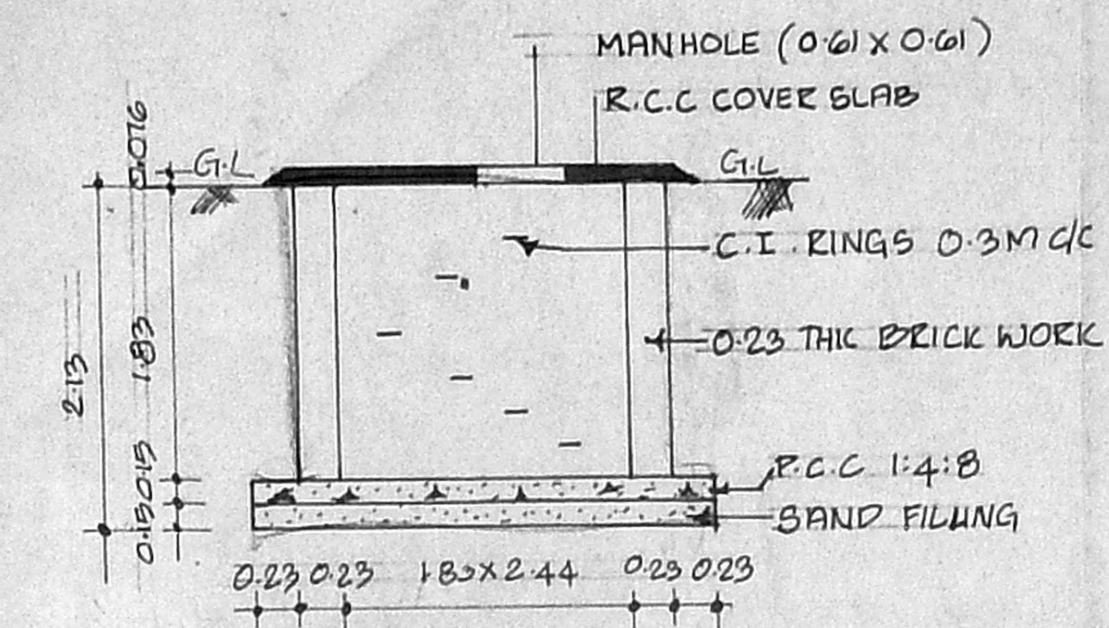
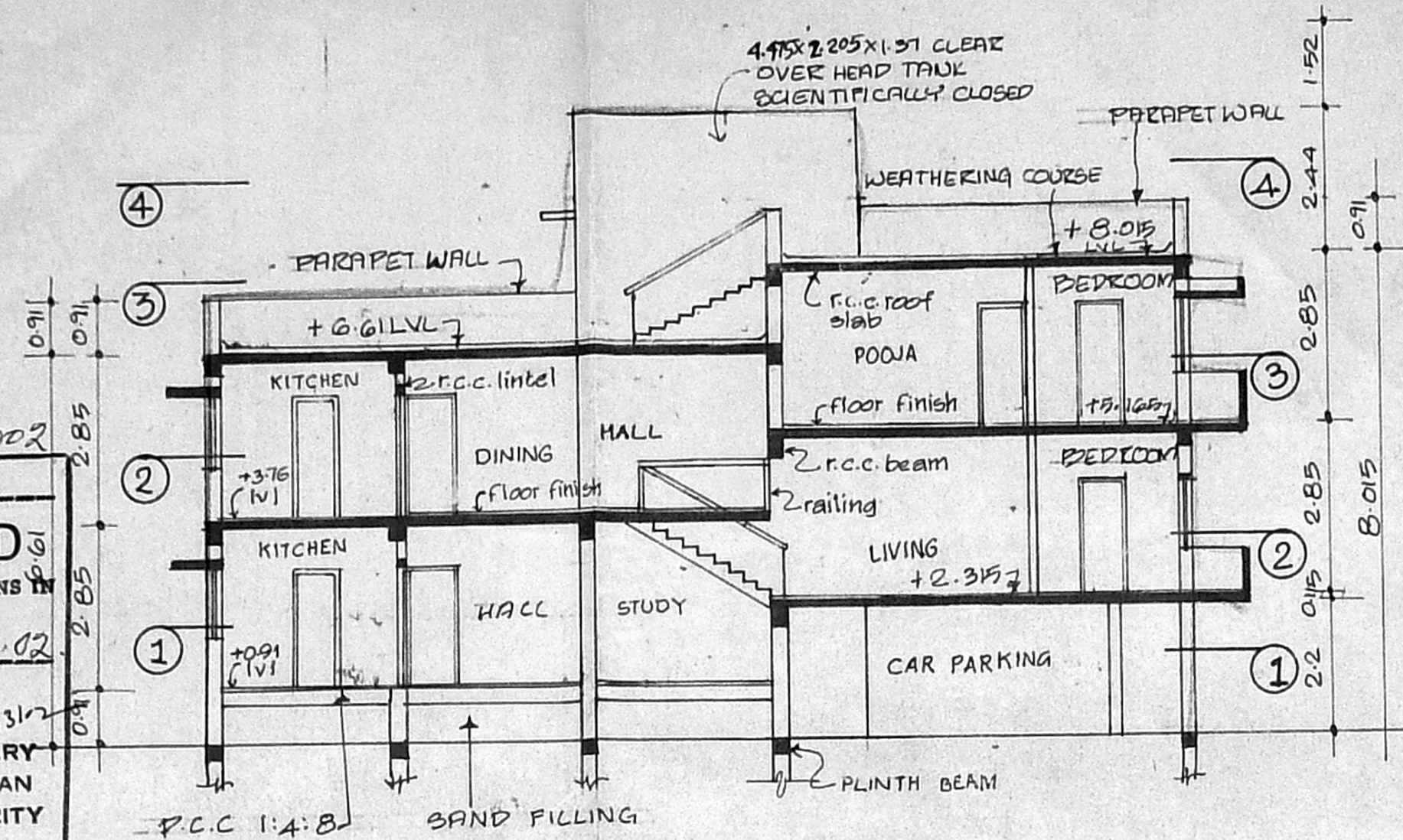


OFFICE COPY

A/000857/53/2002
 Planning Permit No. _____
APPROVED
 SUBJECT TO THE CONDITIONS IN THIS OFFICE LETTER.
 No. 39696/91 Date 20-03-02
 FOR MEMBER SECRETARY
 CHENNAI METROPOLITAN
 DEVELOPMENT AUTHORITY
 CHENNAI - 600 005.



SCHEDULE OF JOINERY

D1	DOOR	- 0.91 X 2.13
D2	DOOR	- 0.76 X 2.13
W	WINDOW	- 1.83 X 1.22
W1	WINDOW	- 1.22 X 1.22
W2	WINDOW	- 0.61 X 1.22
V	VENTILATOR	- 0.61 X 0.61

AREA STATEMENT

PLOT AREA	272.03	SQ.M.
GROUND FLOOR AREA	86.78	
STILT FLOOR AREA	77.16	
FIRST FLOOR AREA	172.03	
SECOND FLOOR AREA	101.26	
TOTAL AREA	360.07	SQ.M.
PLOT COVERAGE = 63.24% . F.S.I. = 1.32		

PLAN SHOWING THE PROPOSED RESIDENTIAL BUILDING AT PLOT NO-C-419 OF KODAMBAKKAMPUDUR PART-I (ASHOK NAGAR) T.S.NO-56, BLOCK NO-56 OF KODAMBAKKAM VILLAGE, CHENNAI.

COLOUR INDEX

- PROPOSED - [Symbol]
- BOUNDARY - [Symbol]
- ROAD - [Symbol]

DIMENSIONS ARE IN METRES
 SCALE = 1:100 & 1:50
 DATE = 22/9/2001

SIGNATURE OF THE OWNER

SIGNATURE OF THE LICENSED SURVEYOR

D. EURESH KUNJATHA A.I.T.D.
 Regd. Architect & Interior Designer CA-93, 16705
 Licensee of Surveyor No. RA-331
 CORPORATION OF MADRAS
 PLOT NO. 96A, Durelawamy Street,
 Ayyappa Neidu Colony,
 Aminjikeral, Chennai-28.
 Ph: 4755471

